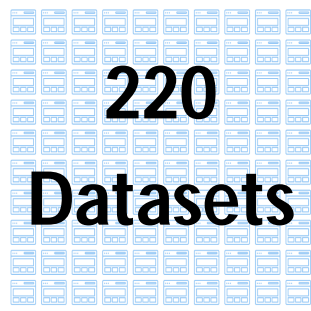
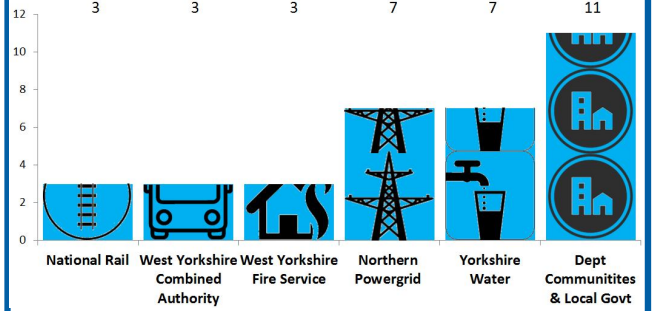


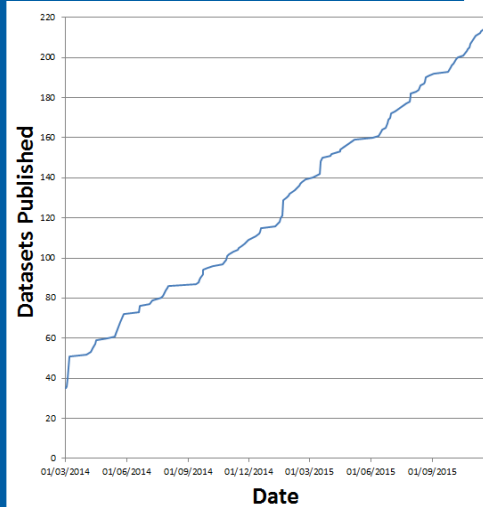
### KEY STATISTICS



### TOP PUBLISHING PARTNERS



### HOW LEEDS DATA MILL HAS GROWN



### LDM WELCOMES OTLEY PRIMARY

Otley All Saints C of E Primary School has become the first school in Leeds (and, as far as we can tell, the first school in the UK) to publish information onto an open data platform. Year 6 pupils won a space kit to send a weather balloon to the upper atmospheres. You can check out the amazing footage and interesting open data here:

<http://leedsdatamill.org/dataset/weather-balloon-data>

### STREETWISE

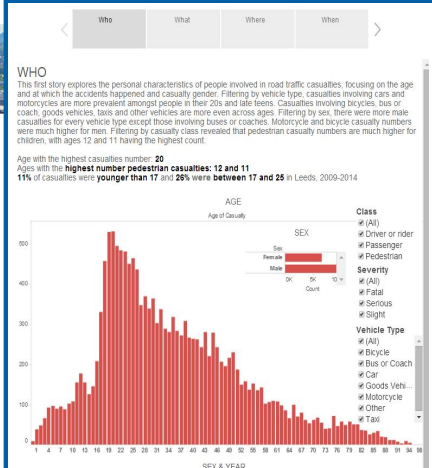
Want to know the latest goings on near you? Try the Streetwise app, produced by the guys at DOORDA. This site contains lots of information from a variety of sources (including Leeds Data Mill). Just type in your postcode to begin!

<https://streetwise.life/#about>

### NEW LOOK LEEDS DATA MILL

You may have noticed the new look Leeds Data Mill and Data Speak. With over 200 datasets (and counting) we are always looking at ways to improve the user experience. We want to make it as easy as possible for you to find the data you want as well as being easy on the eye! We're always happy for your feedback. Please drop us a line at: [open\\_data@leeds.gov.uk](mailto:open_data@leeds.gov.uk) or tweet us on @LeedsDataMill

### ROAD TRAFFIC ACCIDENTS VISUALISATIONS



If you haven't already had the chance you must catch the latest blog by Liam Bolton (ODI Associate). Taking the Leeds Road Traffic accident data from Leeds Data Mill, Liam has done some really useful and interesting analysis, in the form of interactive charts. You can read the full blog and see the visualisations here:

<http://leedsdatamill.org/blog/in-vestigating-road-traffic-casualties-in-leeds/>

### In Numbers

Leeds Taxi and Private Hire 2015/16

**Registered Vehicles**  
4599

**Registered Drivers**  
5982

**Most Popular Colour Vehicle is Black**  
1121 Vehicles

**Most Popular Vehicle Type is Skoda**  
1366 Vehicles

### WHATS HAPPENING

**An update on key dates and news....**

03/11—UK Govt looks to harness open data through APIs <http://tinyurl.com/nrqb5ys>  
18/01—Age Friendly Innovation Lab  
Xx/xx—New stories launched on the Leeds Data Mill Dashboard <http://tinyurl.com/nshek5e>  
Feb 16—Social Housing Innovation Lab  
Mar 16—Hosting Worldclass Events Innovation Lab  
Apr 16—Leeds Digital Festival Innovation Lab

### ROADEE

Leeds City Council together with game developers Wet Genes are undertaking an innovative pilot to measure the roughness of roads across Leeds. Using an app on smart phones, Roadee utilises the internal gyros of the phone to capture data which we're hoping to get published as open data on Leeds Data Mill.

It is hoped the data will reveal useful information on which roads may need work carried out on them and potentially some other interesting insights. Watch this space.....

